

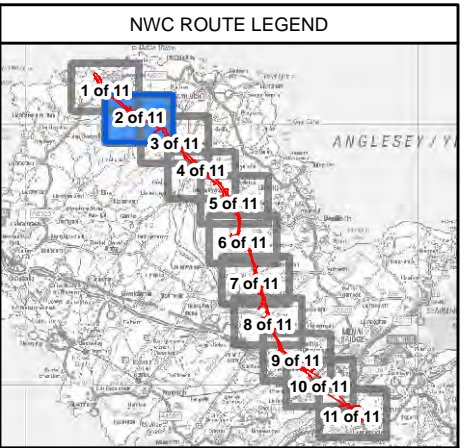
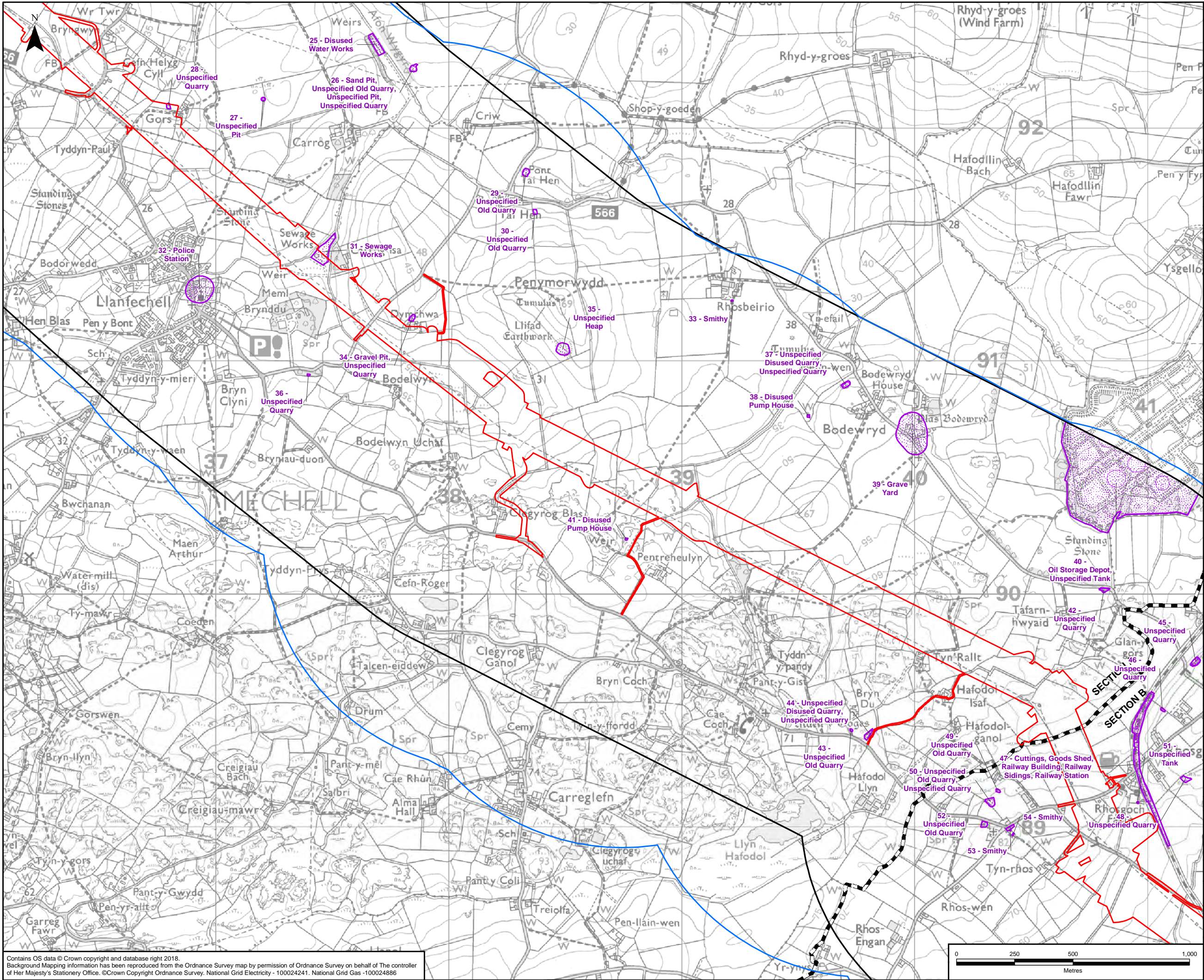
DOCUMENT 5.11.1.8

Historical Land Uses Chapter 11 – Figure 8

National Grid (North Wales Connection Project)

*Regulation 5(2)(a) including (l) and (m) of the Infrastructure Planning
(Applications: Prescribed Forms and Procedure) Regulations 2009*





LEGEND

- ORDER LIMITS
- 1KM BUFFER OF ORDER LIMITS
- DATA SEARCH AREA¹
- SECTION CUTLINES
- HISTORICAL LAND USE

NOTES

1: DATA SEARCH UNDERTAKEN IN 2016

Rev	Date	Description	GIS	Chk	App
A	27/06/2018	ENVIRONMENTAL STATEMENT	JB	WH	NS

nationalgrid

Scheme: NORTH WALES CONNECTION PROJECT

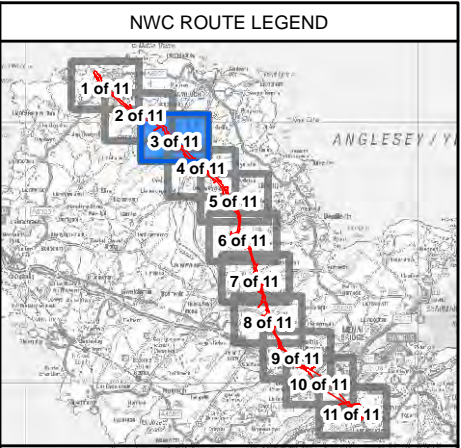
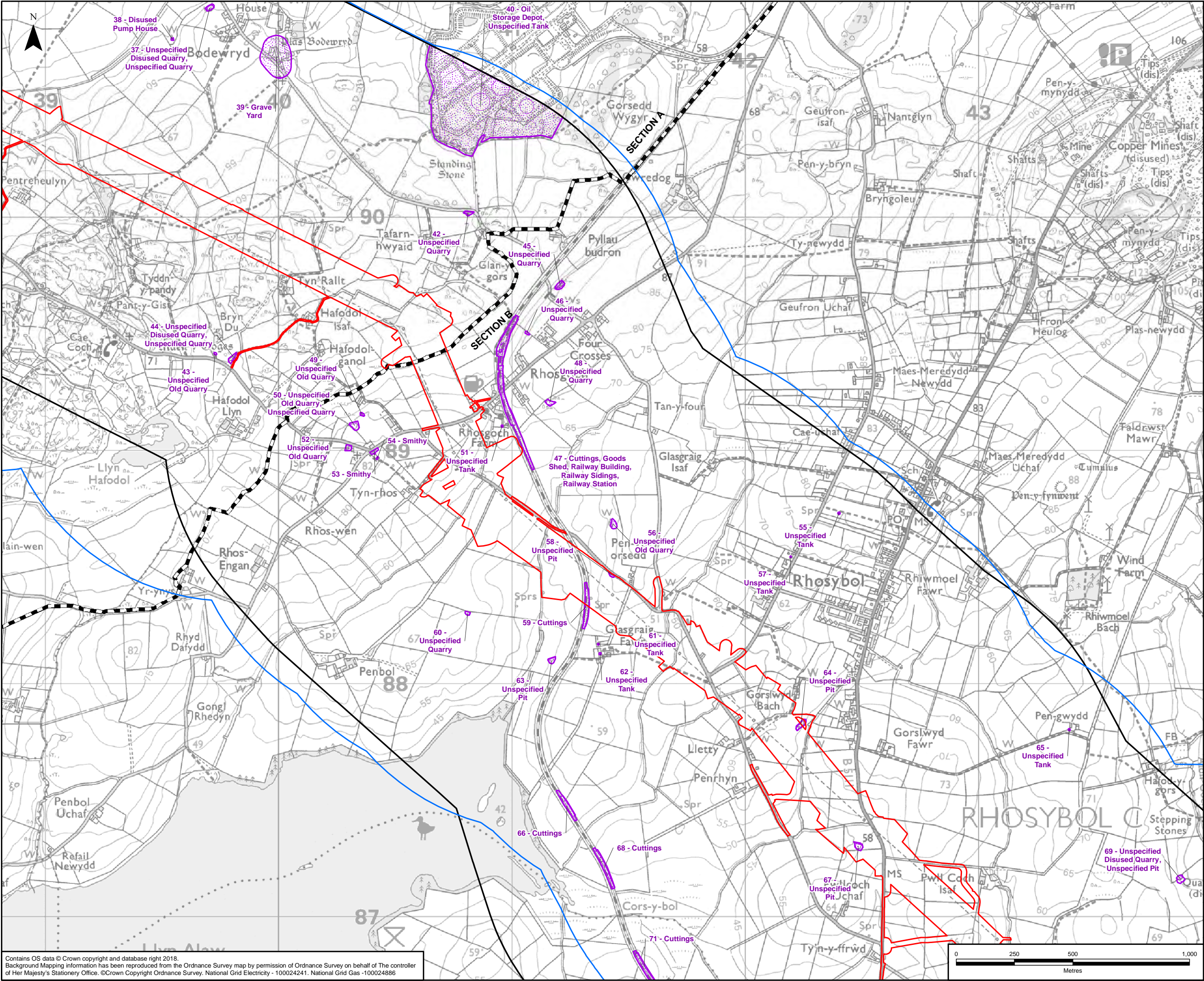
Document Number: 5.11.1.8

Document Title: FIGURE 11.8
HISTORICAL LAND USES
SECTION A

Creator:	Date:	Checker:	Date:	Approver:	Date:
JB	27/06/2018	WH	27/06/2018	NS	27/06/2018

Document Type:	Scale:	Format:	Sheets:	Rev:
FIGURE	1:15,000	A3	2 of 11	A

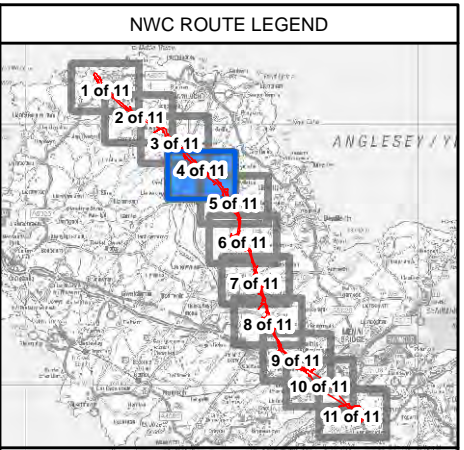
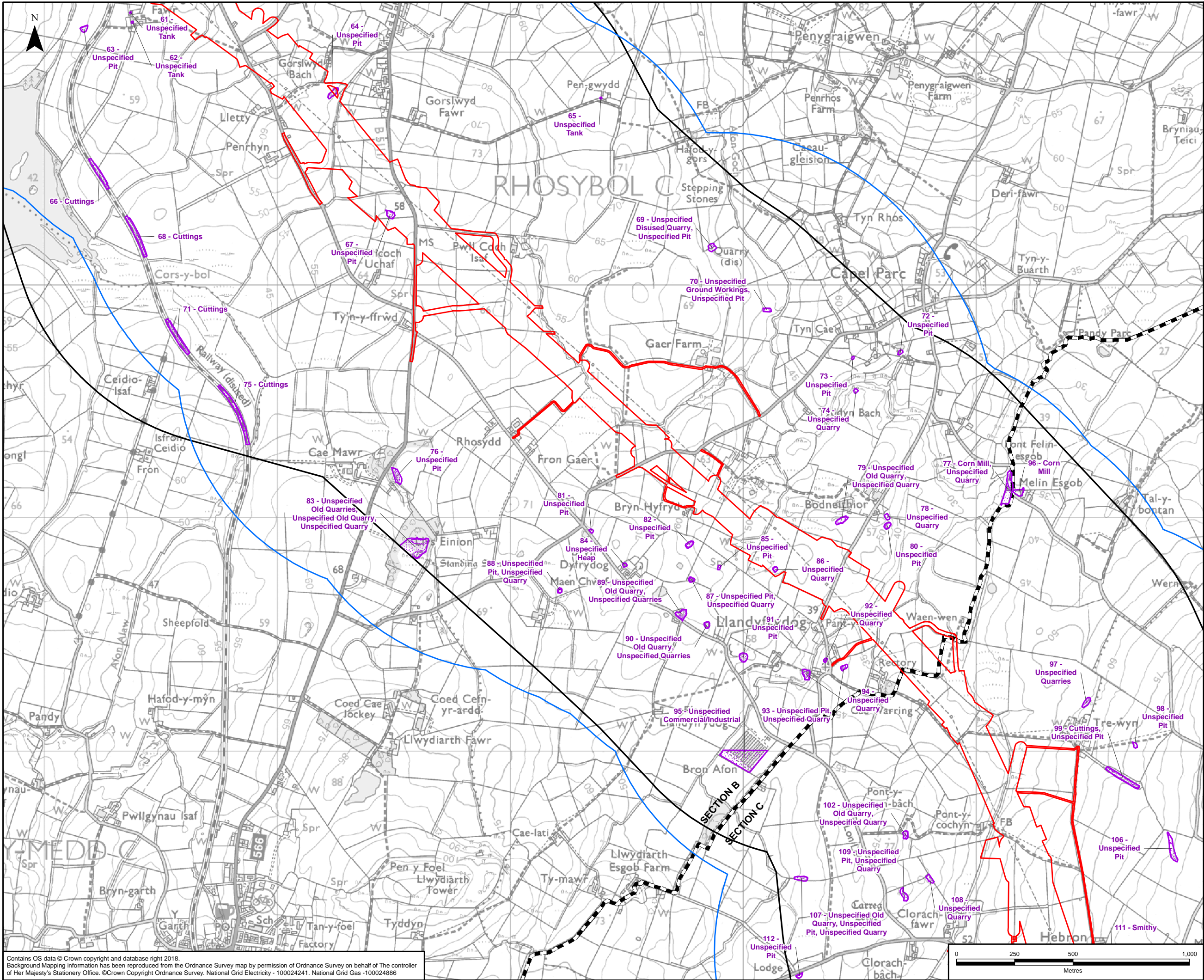
Contains OS data © Crown copyright and database right 2018.
Background Mapping information has been reproduced from the Ordnance Survey map by permission of Ordnance Survey on behalf of The controller of Her Majesty's Stationery Office. © Crown Copyright Ordnance Survey, National Grid Electricity - 100024241, National Grid Gas - 100024886



LEGEND				
	ORDER LIMITS		1KM BUFFER OF ORDER LIMITS	
	DATA SEARCH AREA ¹		SECTION CUTLINES	
	HISTORICAL LAND USE			

NOTES				
1: DATA SEARCH UNDERTAKEN IN 2016				
A	27/06/2018	ENVIRONMENTAL STATEMENT	JB	WH NS
Rev	Date	Description	GIS	Chk App
Scheme: NORTH WALES CONNECTION PROJECT				
Document Number: 5.11.1.8				
Document Title: FIGURE 11.8 HISTORICAL LAND USES SECTION B				
Creator:	Date:	Checker:	Date:	Approver:
JB	27/06/2018	WH	27/06/2018	NS
Document Type:	Scale:	Format:	Sheets:	Rev:
FIGURE	1:15,000	A3	3 of 11	A

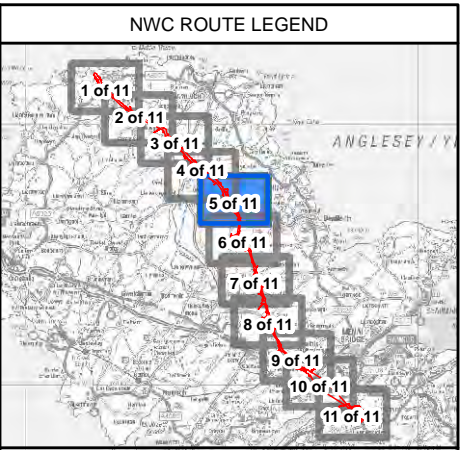
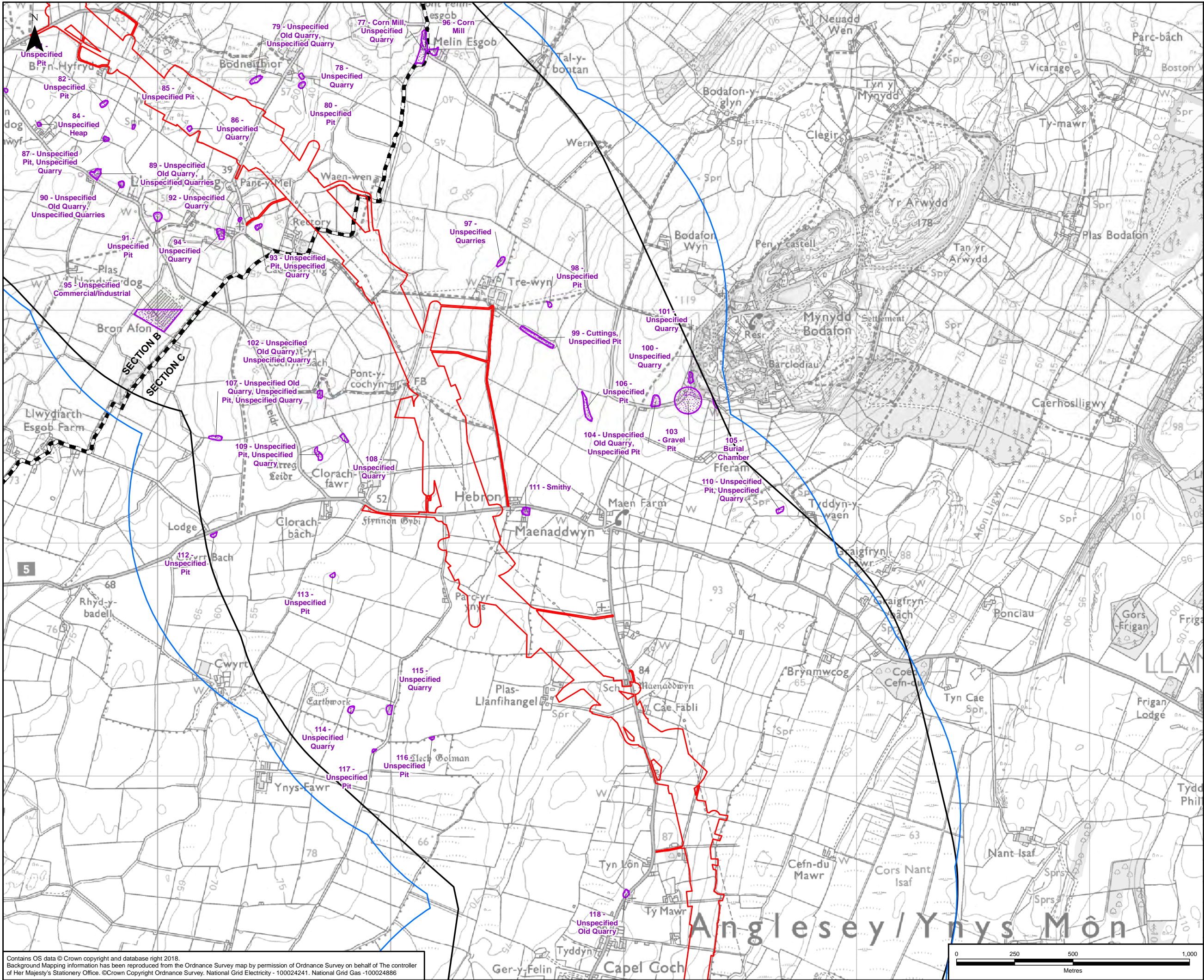
Contains OS data © Crown copyright and database right 2018.
Background Mapping information has been reproduced from the Ordnance Survey map by permission of Ordnance Survey on behalf of The controller of Her Majesty's Stationery Office. ©Crown Copyright Ordnance Survey, National Grid Electricity - 100024241, National Grid Gas -100024886



- LEGEND**
- ORDER LIMITS
 - 1KM BUFFER OF ORDER LIMITS
 - DATA SEARCH AREA¹
 - SECTION CUTLINES
 - HISTORICAL LAND USE

NOTES					
1: DATA SEARCH UNDERTAKEN IN 2016					
A	27/06/2018	ENVIRONMENTAL STATEMENT	JB	WH	NS
Rev	Date	Description	GIS	Chk	App
nationalgrid					
Scheme: NORTH WALES CONNECTION PROJECT					
Document Number: 5.11.1.8					
Document Title: FIGURE 11.8 HISTORICAL LAND USES SECTION B					
Creator: JB	Date: 27/06/2018	Checker: WH	Date: 27/06/2018	Approver: NS	Date: 27/06/2018
Document Type: FIGURE	Scale: 1:15,000	Format: A3	Sheets: 4 of 11	Rev: A	

Contains OS data © Crown copyright and database right 2018.
Background Mapping information has been reproduced from the Ordnance Survey map by permission of Ordnance Survey on behalf of The controller of Her Majesty's Stationery Office. © Crown Copyright Ordnance Survey, National Grid Electricity - 100024241, National Grid Gas - 100024886



LEGEND

- ORDER LIMITS
- 1KM BUFFER OF ORDER LIMITS
- DATA SEARCH AREA¹
- SECTION CUTLINES
- HISTORICAL LAND USE

NOTES

1: DATA SEARCH UNDERTAKEN IN 2016

Rev	Date	Description	GIS	Chk	App
A	27/06/2018	ENVIRONMENTAL STATEMENT	JB	WH	NS

nationalgrid

Scheme: NORTH WALES CONNECTION PROJECT

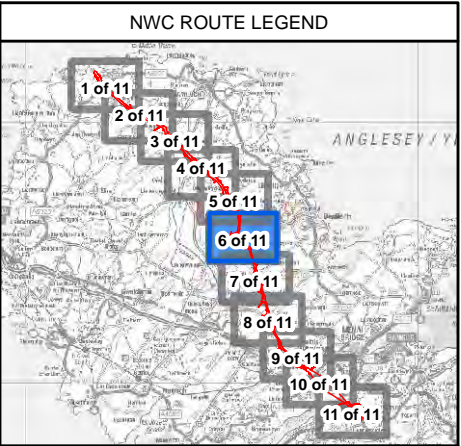
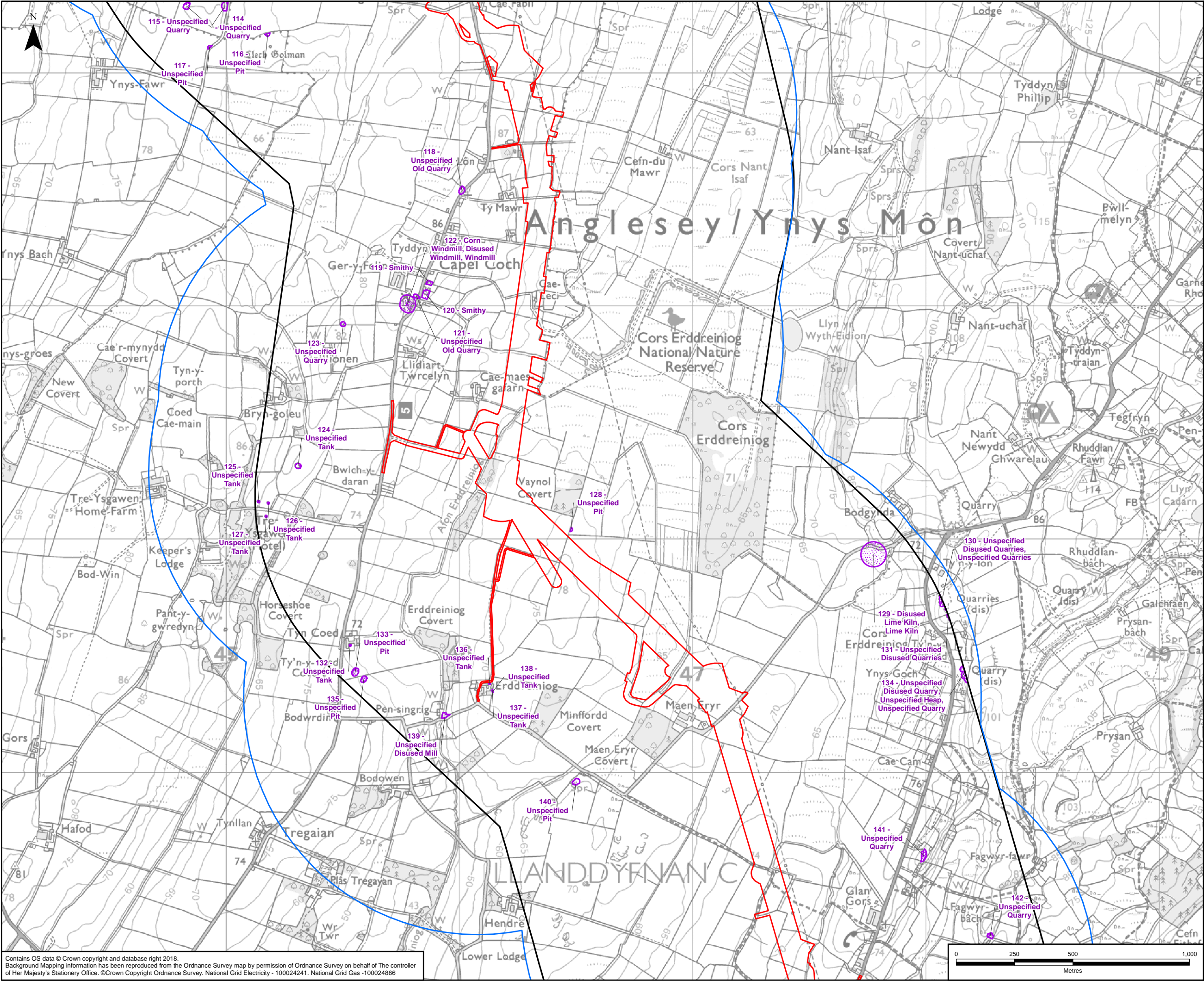
Document Number: 5.11.1.8

Document Title: FIGURE 11.8
HISTORICAL LAND USES
SECTION C

Creator:	Date:	Checker:	Date:	Approver:	Date:
JB	27/06/2018	WH	27/06/2018	NS	27/06/2018

Document Type:	Scale:	Format:	Sheets:	Rev:
FIGURE	1:15,000	A3	5 of 11	A

Contains OS data © Crown copyright and database right 2018.
Background Mapping information has been reproduced from the Ordnance Survey map by permission of Ordnance Survey on behalf of The controller of Her Majesty's Stationery Office. ©Crown Copyright Ordnance Survey, National Grid Electricity - 100024241, National Grid Gas -100024886

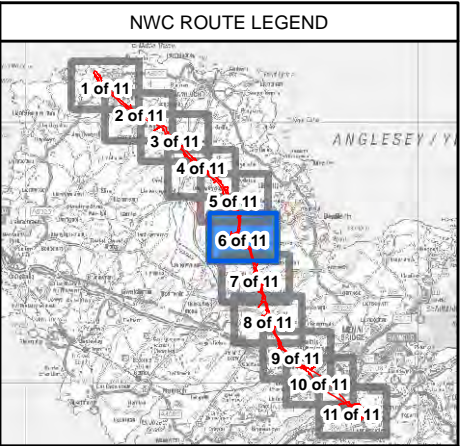
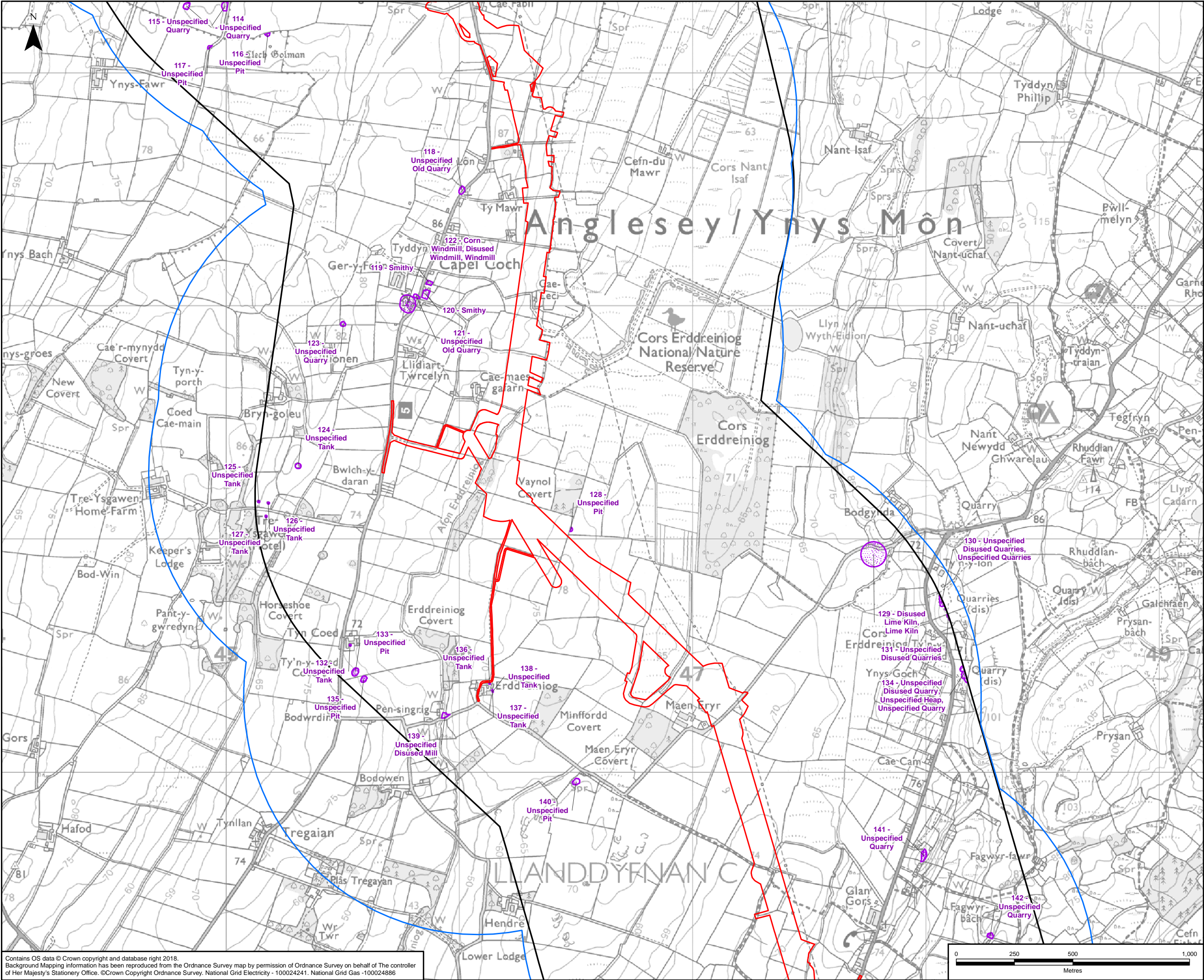


LEGEND	
	ORDER LIMITS - OPTION A
	1KM BUFFER OF ORDER LIMITS - OPTION A
	DATA SEARCH AREA 1
	SECTION OUTLINES
	HISTORICAL LAND USE

NOTES	
1: DATA SEARCH UNDERTAKEN IN 2016	
A	27/06/2018 ENVIRONMENTAL STATEMENT JB WH NS
Rev	Date Description GIS Chk App

nationalgrid	
Scheme: NORTH WALES CONNECTION PROJECT	
Document Number: 5.11.1.8	
Document Title: FIGURE 11.8 HISTORICAL LAND USES SECTION C OPTION A	
Creator: JB	Date: 27/06/2018
Checker: WH	Date: 27/06/2018
Approver: NS	Date: 27/06/2018
Document Type: FIGURE	Scale: 1:15,000
Format: A3	Sheets: 6 of 11 Option A
Rev: A	

Contains OS data © Crown copyright and database right 2018.
Background Mapping information has been reproduced from the Ordnance Survey map by permission of Ordnance Survey on behalf of The controller of Her Majesty's Stationery Office. © Crown Copyright Ordnance Survey, National Grid Electricity - 100024241, National Grid Gas -100024886

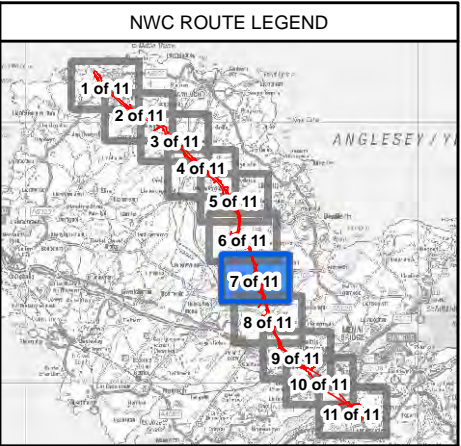
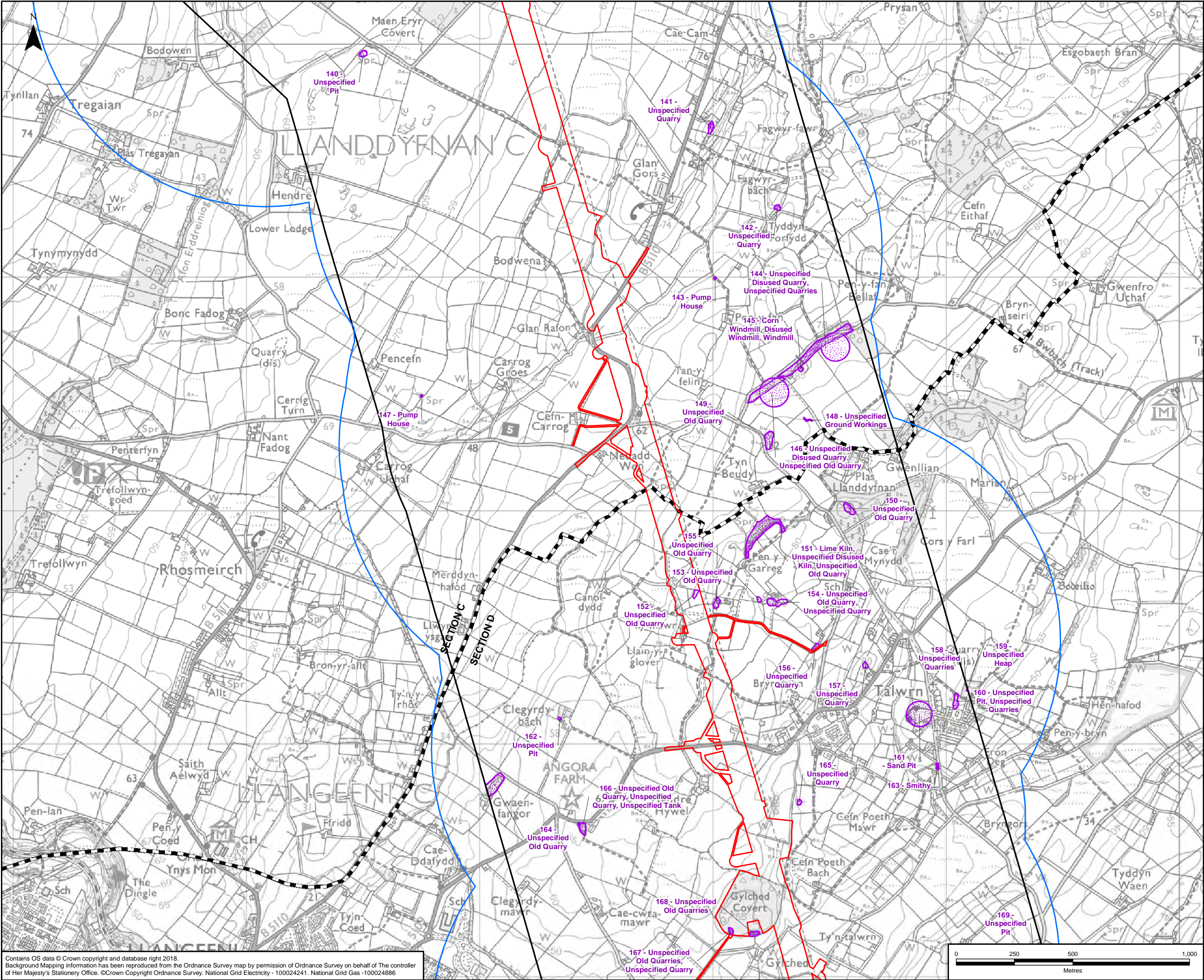


LEGEND	
	ORDER LIMITS - OPTION B
	1KM BUFFER OF ORDER LIMITS - OPTION B
	DATA SEARCH AREA 1
	SECTION OUTLINES
	HISTORICAL LAND USE

NOTES	
1: DATA SEARCH UNDERTAKEN IN 2016	
A	27/06/2018 ENVIRONMENTAL STATEMENT JB WH NS
Rev	Date Description GIS Chk App

nationalgrid	
Scheme: NORTH WALES CONNECTION PROJECT	
Document Number: 5.11.1.8	
Document Title: FIGURE 11.8 HISTORICAL LAND USES SECTION C OPTION B	
Creator: JB	Date: 27/06/2018
Checker: WH	Date: 27/06/2018
Approver: NS	Date: 27/06/2018
Document Type: FIGURE	Scale: 1:15,000
Format: A3	Sheets: 6 of 11 Option B
Rev: A	

Contains OS data © Crown copyright and database right 2018.
Background Mapping information has been reproduced from the Ordnance Survey map by permission of Ordnance Survey on behalf of The controller of Her Majesty's Stationery Office. © Crown Copyright Ordnance Survey, National Grid Electricity - 100024241, National Grid Gas -100024886



LEGEND

- ORDER LIMITS - OPTION A
- 1KM BUFFER OF ORDER LIMITS - OPTION A
- DATA SEARCH AREA ¹
- SECTION CUTLINES
- HISTORICAL LAND USE

NOTES

1: DATA SEARCH UNDERTAKEN IN 2016

A	27/06/2018	ENVIRONMENTAL STATEMENT	JB	WH	NS
Rev	Date	Description	GIS	Chk	App

nationalgrid

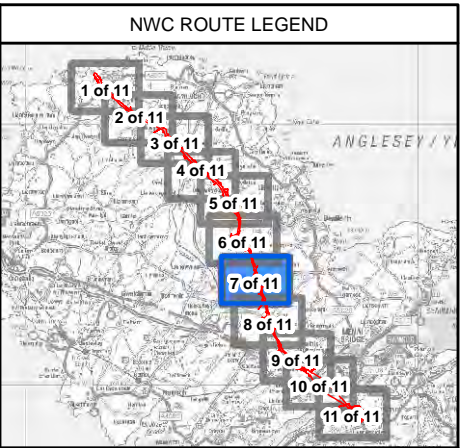
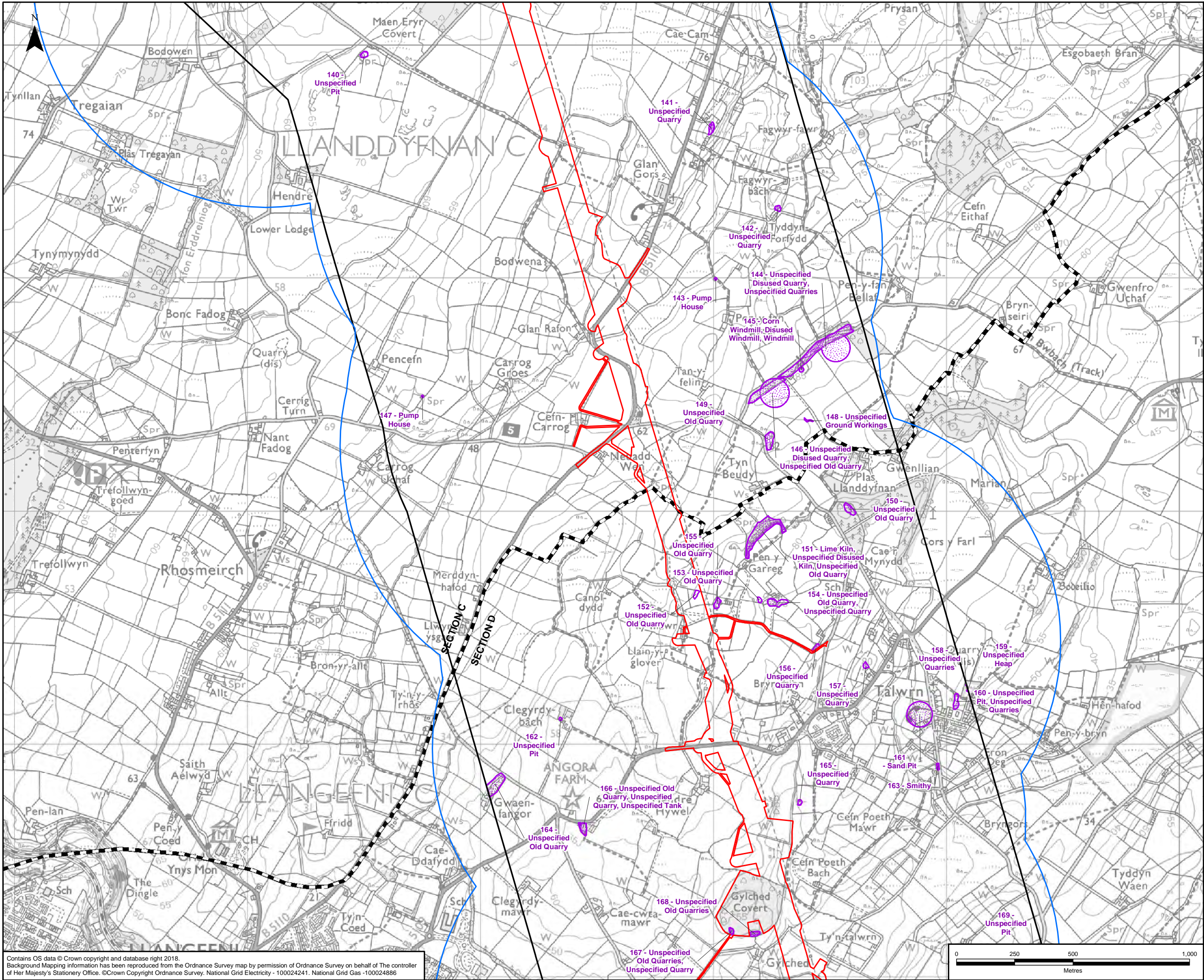
Scheme: NORTH WALES CONNECTION PROJECT

Document Number: 5.11.1.8

Document Title: FIGURE 11.8
HISTORICAL LAND USES
SECTION C & D OPTION A

Creator: JB	Date: 27/06/2018	Checker: WH	Date: 27/06/2018	Approver: NS	Date: 27/06/2018
Document Type: FIGURE	Scale: 1:15,000	Format: A3	Sheets: 7 of 11 Option A	Rev: A	

Contains OS data © Crown copyright and database right 2018.
Background Mapping information has been reproduced from the Ordnance Survey map by permission of Ordnance Survey on behalf of The controller of Her Majesty's Stationery Office. ©Crown Copyright Ordnance Survey, National Grid Electricity - 100024241. National Grid Gas - 100024886



LEGEND

- ORDER LIMITS - OPTION B
- 1KM BUFFER OF ORDER LIMITS - OPTION B
- DATA SEARCH AREA ¹
- SECTION OUTLINES
- HISTORICAL LAND USE

NOTES

1: DATA SEARCH UNDERTAKEN IN 2016

A	27/06/2018	ENVIRONMENTAL STATEMENT	JB	WH	NS
Rev	Date	Description	GIS	Chk	App

nationalgrid

Scheme: NORTH WALES CONNECTION PROJECT

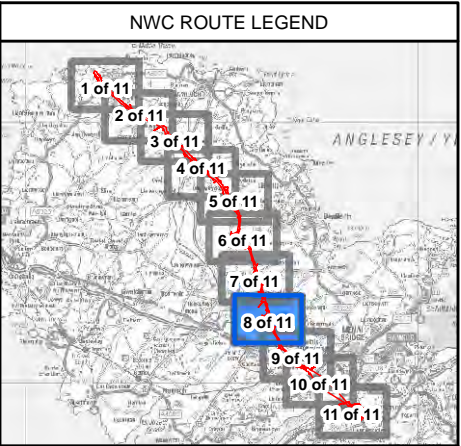
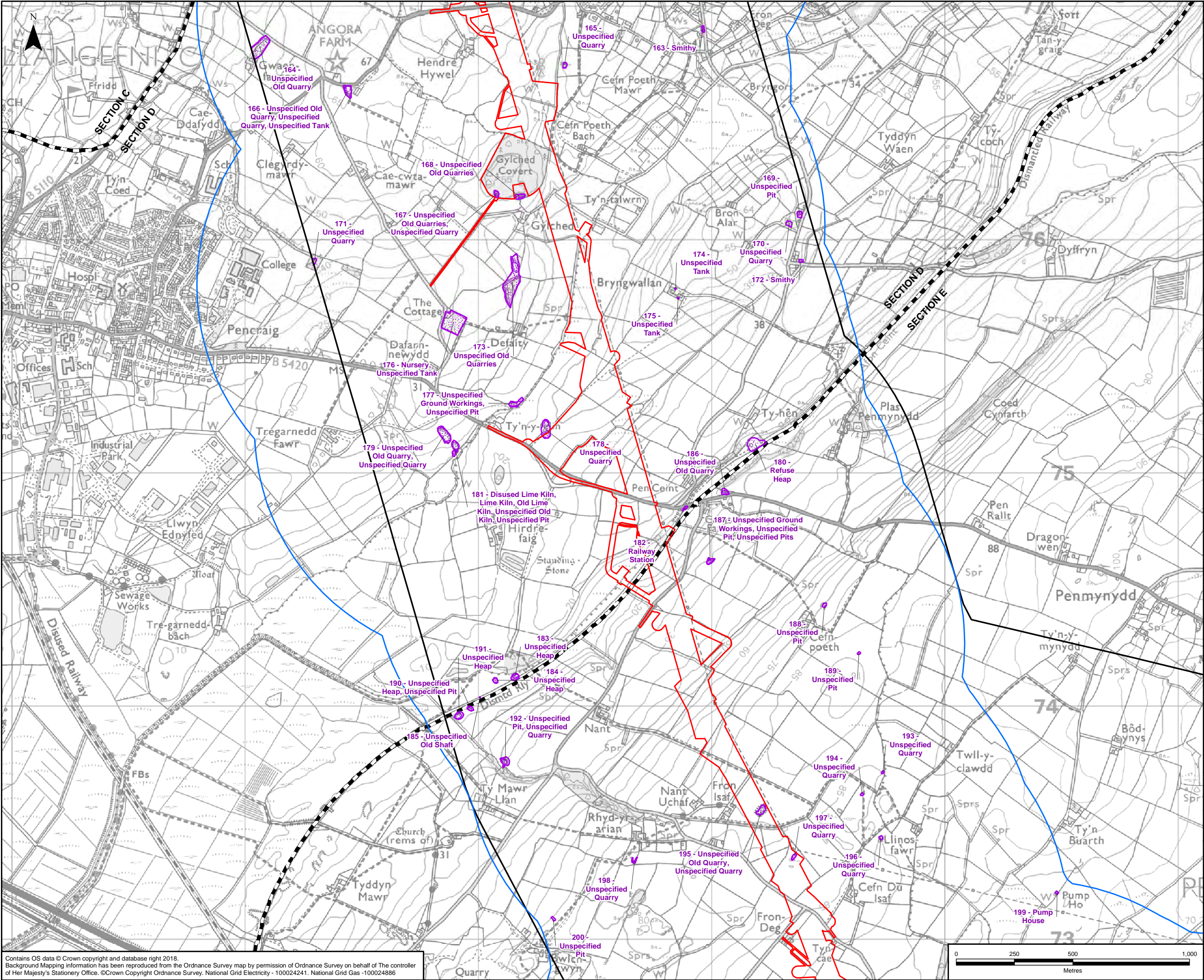
Document Number: 5.11.1.8

Document Title: FIGURE 11.8
HISTORICAL LAND USES
SECTION C & D OPTION B

Creator:	Date:	Checker:	Date:	Approver:	Date:
JB	27/06/2018	WH	27/06/2018	NS	27/06/2018

Document Type:	Scale:	Format:	Sheets:	Rev:
FIGURE	1:15,000	A3	7 of 11 Option B	A

Contains OS data © Crown copyright and database right 2018.
Background Mapping information has been reproduced from the Ordnance Survey map by permission of Ordnance Survey on behalf of The controller of Her Majesty's Stationery Office. ©Crown Copyright Ordnance Survey, National Grid Electricity - 100024241, National Grid Gas - 100024886



LEGEND

- ORDER LIMITS - OPTION A
- 1KM BUFFER OF ORDER LIMITS - OPTION A
- DATA SEARCH AREA ¹
- SECTION OUTLINES
- HISTORICAL LAND USE

NOTES

1: DATA SEARCH UNDERTAKEN IN 2016

A	Date	Description	JB	WH	NS
Rev	Date	Description	GIS	Chk	App

nationalgrid

Scheme: NORTH WALES CONNECTION PROJECT

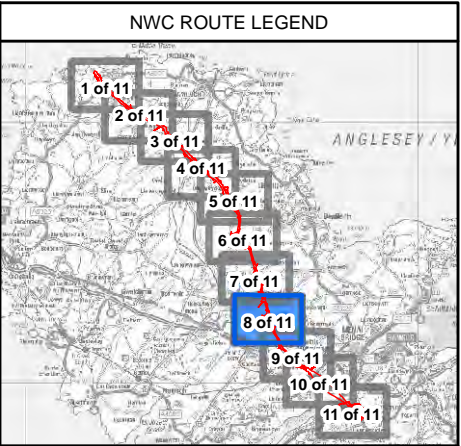
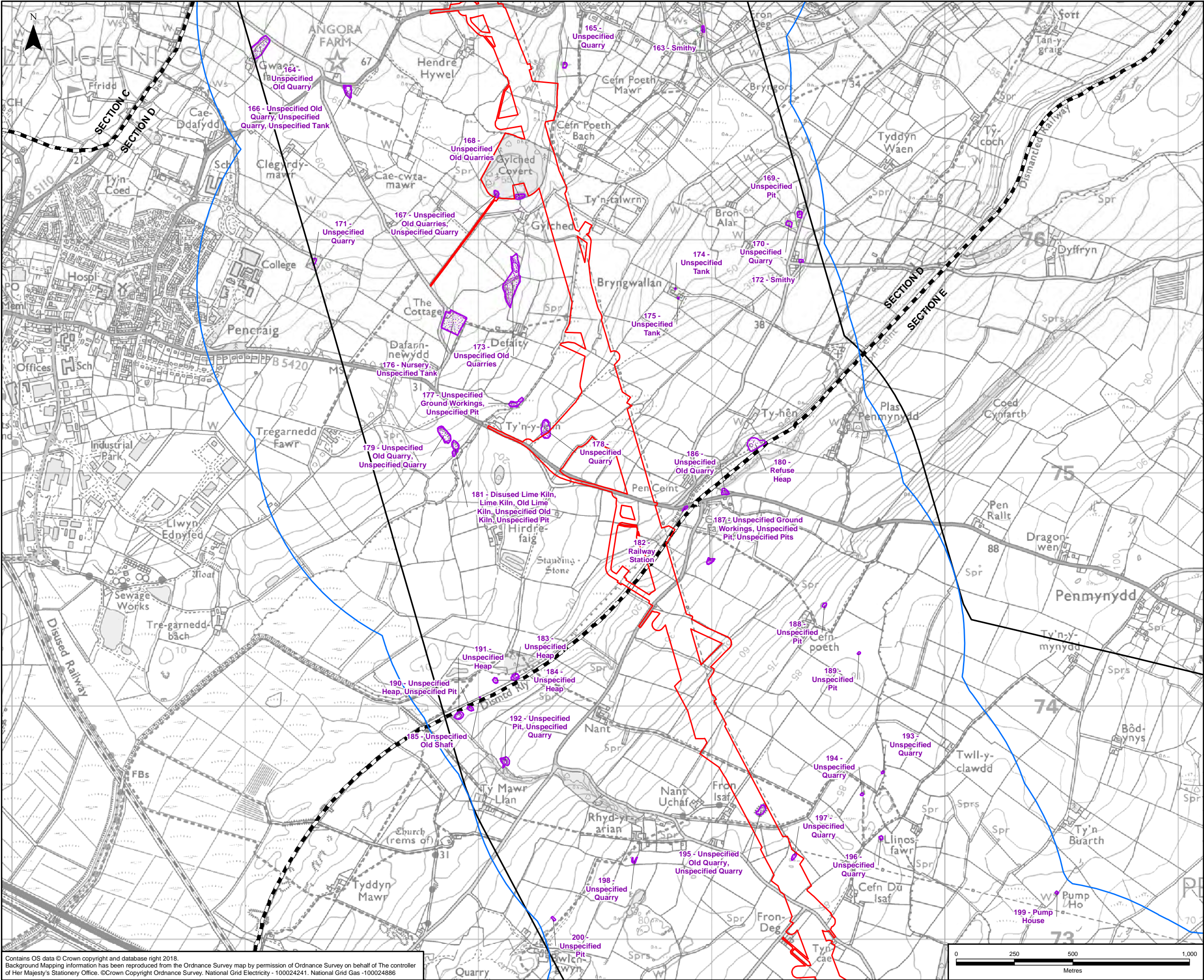
Document Number: 5.11.1.8

Document Title: FIGURE 11.8
HISTORICAL LAND USES
SECTION D & E OPTION A

Creator:	Date:	Checker:	Date:	Approver:	Date:
JB	27/06/2018	WH	27/06/2018	NS	27/06/2018

Document Type:	Scale:	Format:	Sheets:	Rev:
FIGURE	1:15,000	A3	8 of 11 Option A	A

Contains OS data © Crown copyright and database right 2018.
Background Mapping information has been reproduced from the Ordnance Survey map by permission of Ordnance Survey on behalf of The controller of Her Majesty's Stationery Office. © Crown Copyright Ordnance Survey, National Grid Electricity - 100024241, National Grid Gas -100024886



LEGEND

- ORDER LIMITS - OPTION B
- 1KM BUFFER OF ORDER LIMITS - OPTION B
- DATA SEARCH AREA ¹
- SECTION OUTLINES
- HISTORICAL LAND USE

NOTES

1: DATA SEARCH UNDERTAKEN IN 2016

A	Date	Description	GIS	Chk	App
JB	27/06/2018	ENVIRONMENTAL STATEMENT	JB	WH	NS

nationalgrid

Scheme: NORTH WALES CONNECTION PROJECT

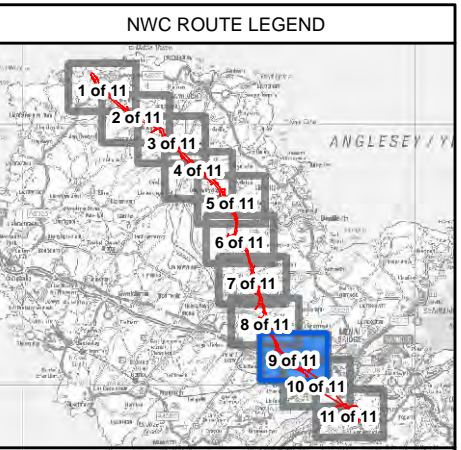
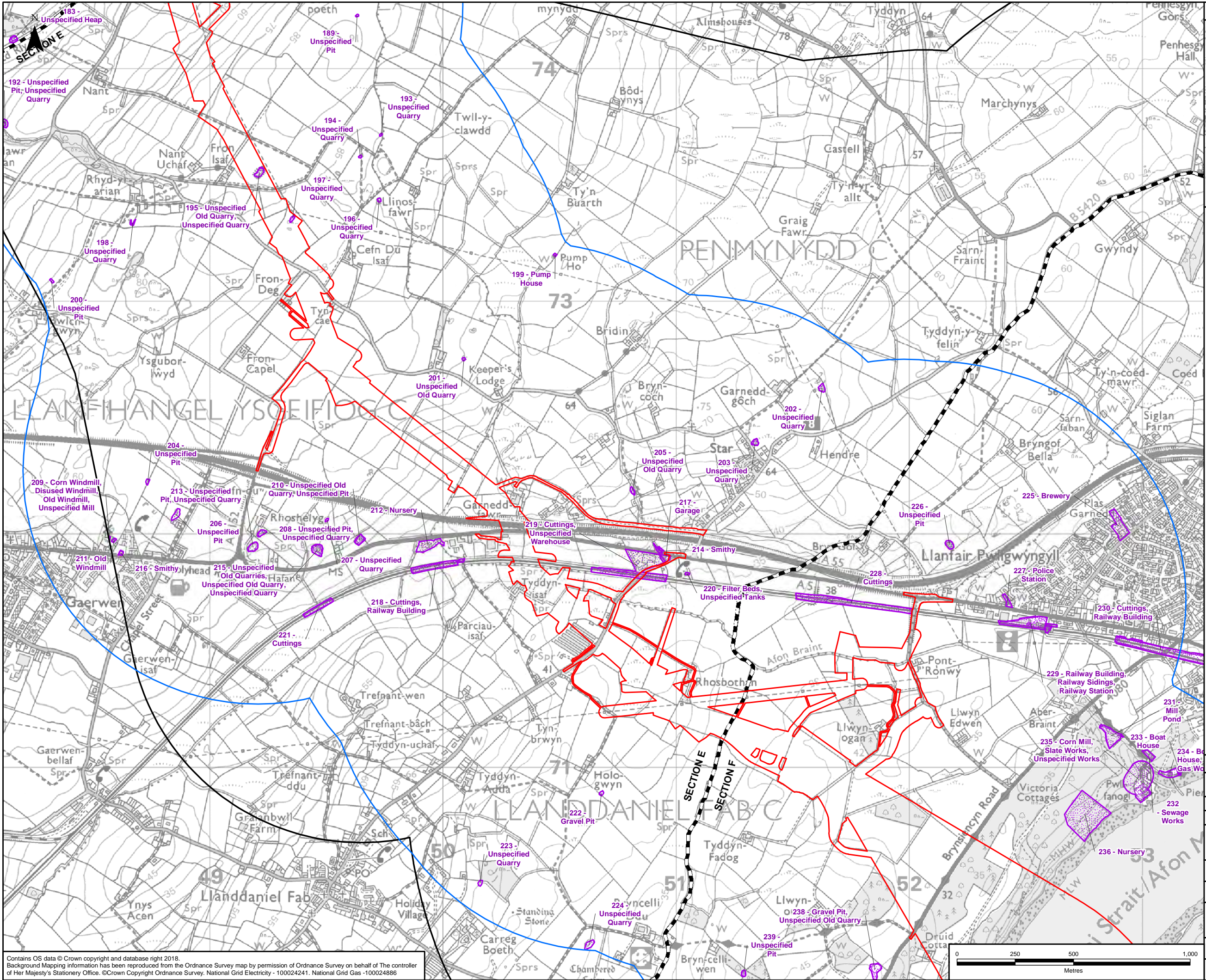
Document Number: 5.11.1.8

Document Title: FIGURE 11.8
HISTORICAL LAND USES
SECTION D & E OPTION B

Creator:	Date:	Checker:	Date:	Approver:	Date:
JB	27/06/2018	WH	27/06/2018	NS	27/06/2018

Document Type:	Scale:	Format:	Sheets:	Rev:
FIGURE	1:15,000	A3	8 of 11 Option B	A

Contains OS data © Crown copyright and database right 2018.
Background Mapping information has been reproduced from the Ordnance Survey map by permission of Ordnance Survey on behalf of The controller of Her Majesty's Stationery Office. ©Crown Copyright Ordnance Survey, National Grid Electricity - 100024241, National Grid Gas -100024886



- LEGEND**
- ORDER LIMITS
 - 1KM BUFFER OF ORDER LIMITS
 - DATA SEARCH AREA¹
 - SECTION CUTLINES
 - HISTORICAL LAND USE

NOTES					
1: DATA SEARCH UNDERTAKEN IN 2016					
A	27/06/2018	ENVIRONMENTAL STATEMENT	JB	WH	NS
Rev	Date	Description	GIS	Chk	App
Scheme: NORTH WALES CONNECTION PROJECT					
Document Number: 5.11.1.8					
Document Title: FIGURE 11.8 HISTORICAL LAND USES SECTION E					
Creator:	Date:	Checker:	Date:	Approver:	Date:
JB	27/06/2018	WH	27/06/2018	NS	27/06/2018
Document Type:	Scale:	Format:	Sheets:	Rev:	
FIGURE	1:15,000	A3	9 of 11	A	

Contains OS data © Crown copyright and database right 2018.
Background Mapping information has been reproduced from the Ordnance Survey map by permission of Ordnance Survey on behalf of The controller of Her Majesty's Stationery Office. © Crown Copyright Ordnance Survey, National Grid Electricity - 100024241, National Grid Gas - 100024886

